



KANTON
URI

Baudirektion

Amt für Tiefbau, Abteilung Wasserbau

Gemeinde **Schattdorf**

Objekt **Hochwasserschutz Urner Talboden, HW_E3**


Gewässer **Stille Reuss**

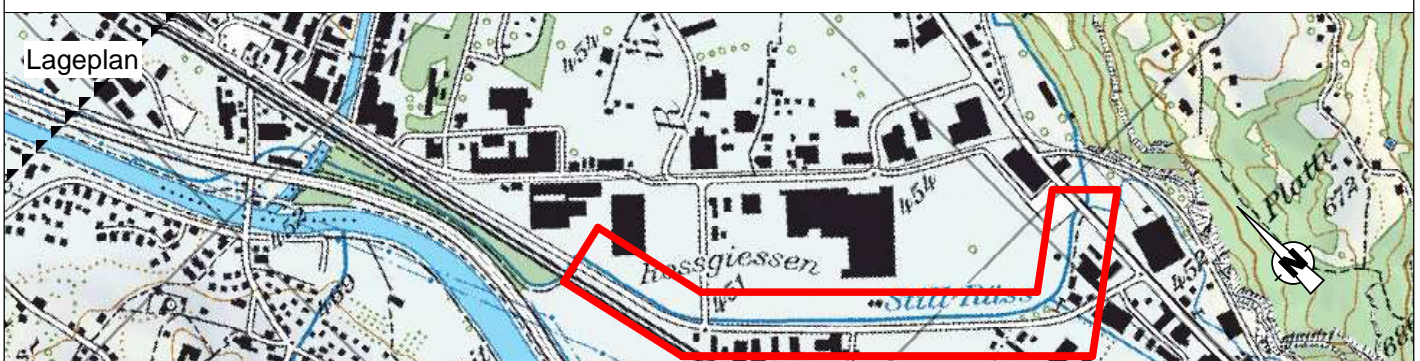
Bauteil **Schutzmassnahmen Stille Reuss inkl.
Neubau Rad- und Gehweg**

Bereich **RUAG West bis Tellpark / Jumbo**

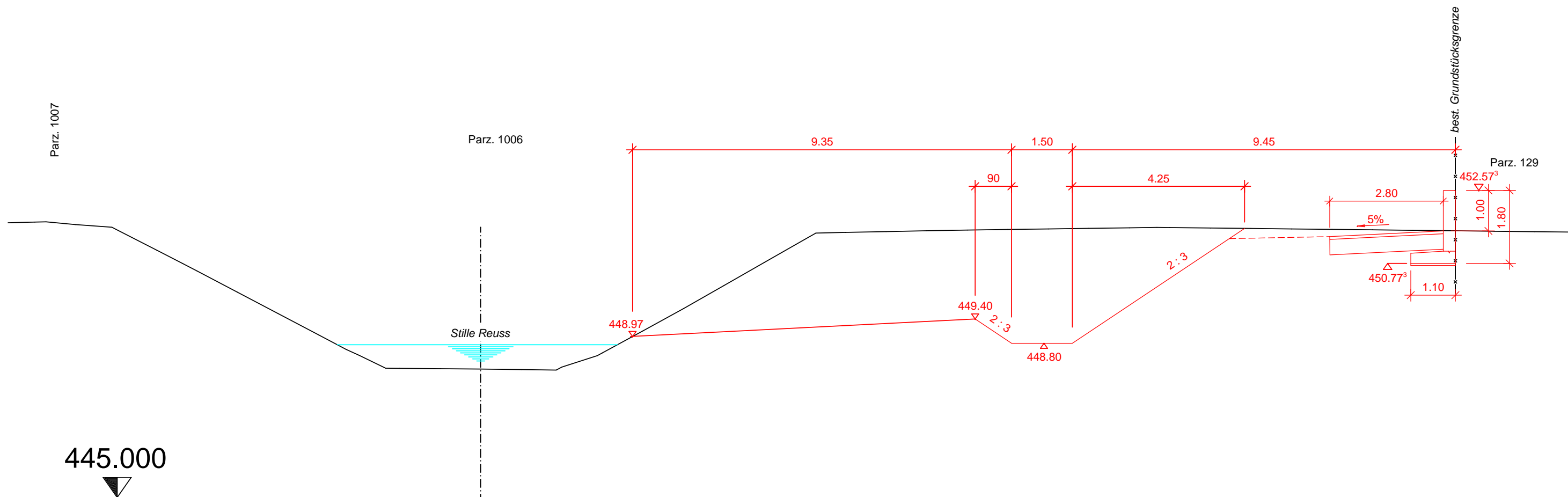
Planart **Querprofile 1 : 100, M 700.00 - 980.00**

Phase	Plan des ausgeführten Bauwerkes	Beilage:
-------	--	----------

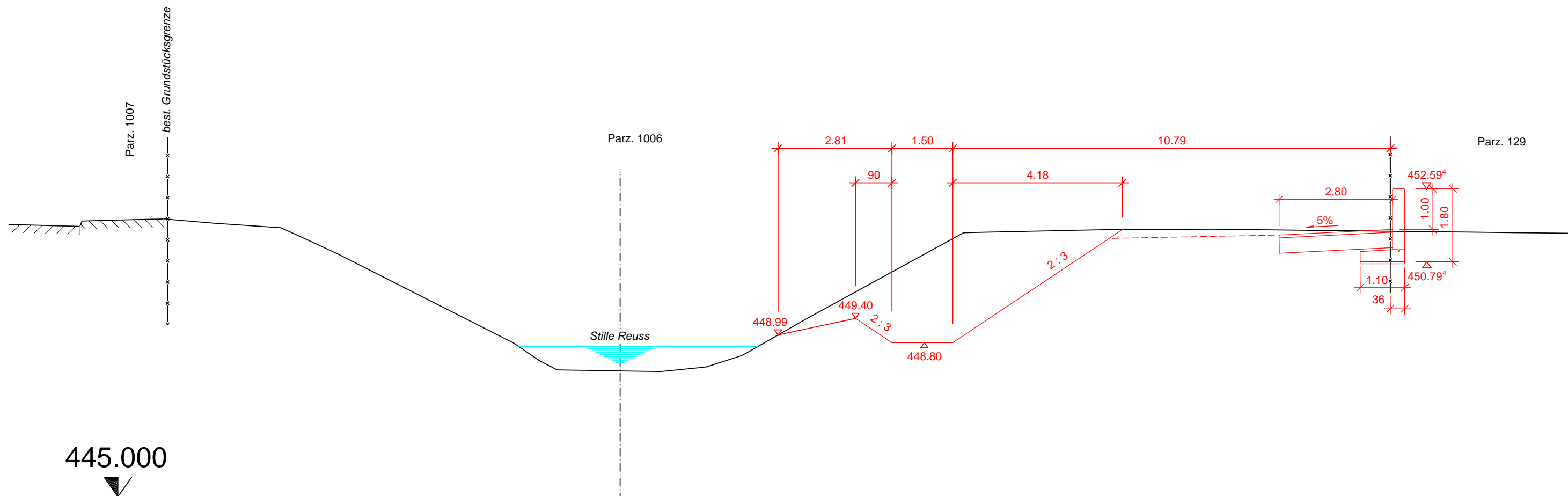
Massstab	Planformat	Plan-Nummern					
1:100	A3	Kanton Uri	Ingenieurbüro: 4466 - 307				
Projektverfasser:			Datum	Gez.	Ges.	Eingang	geprüft
 ALTDORF • ZÜRICH • LAUSANNE			30.07.14	PZ	Pai		
		a					
		b					
		c					



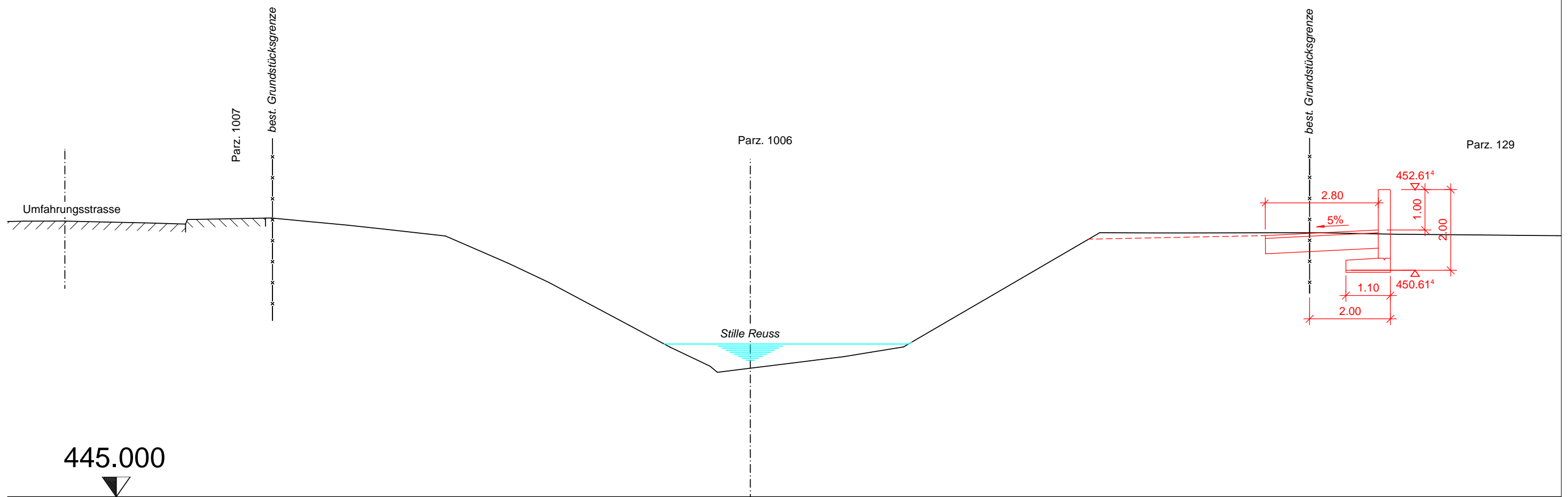
QP M 700.00 1 : 100



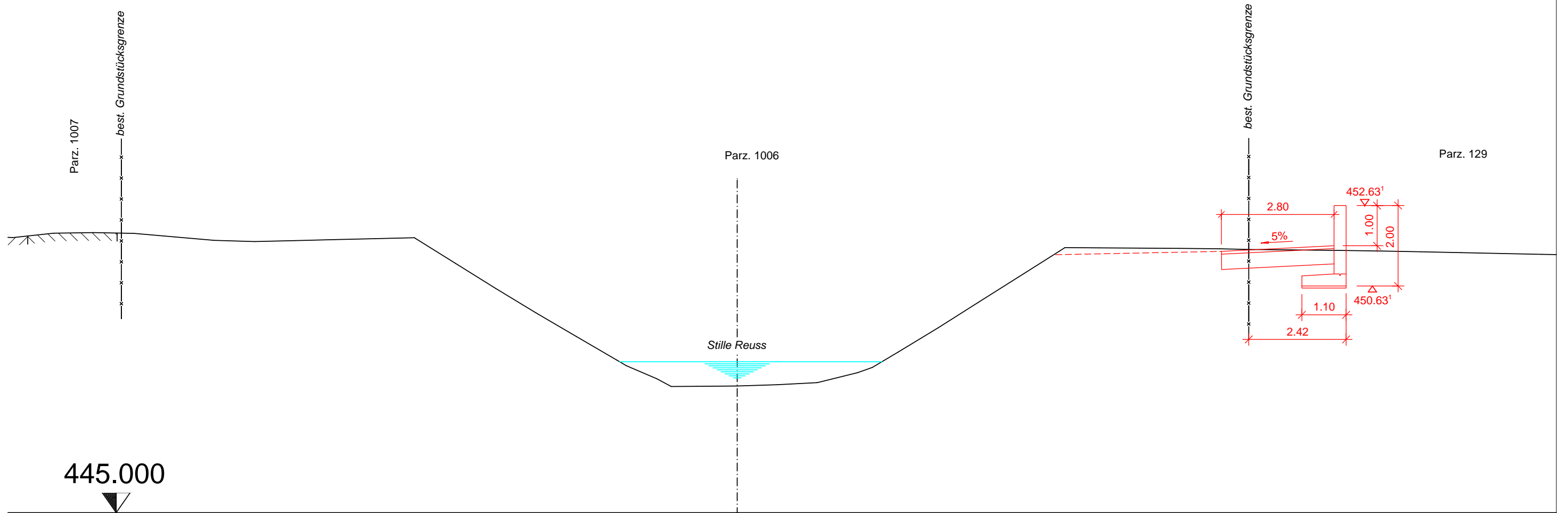
QP M 720.00 1 : 100



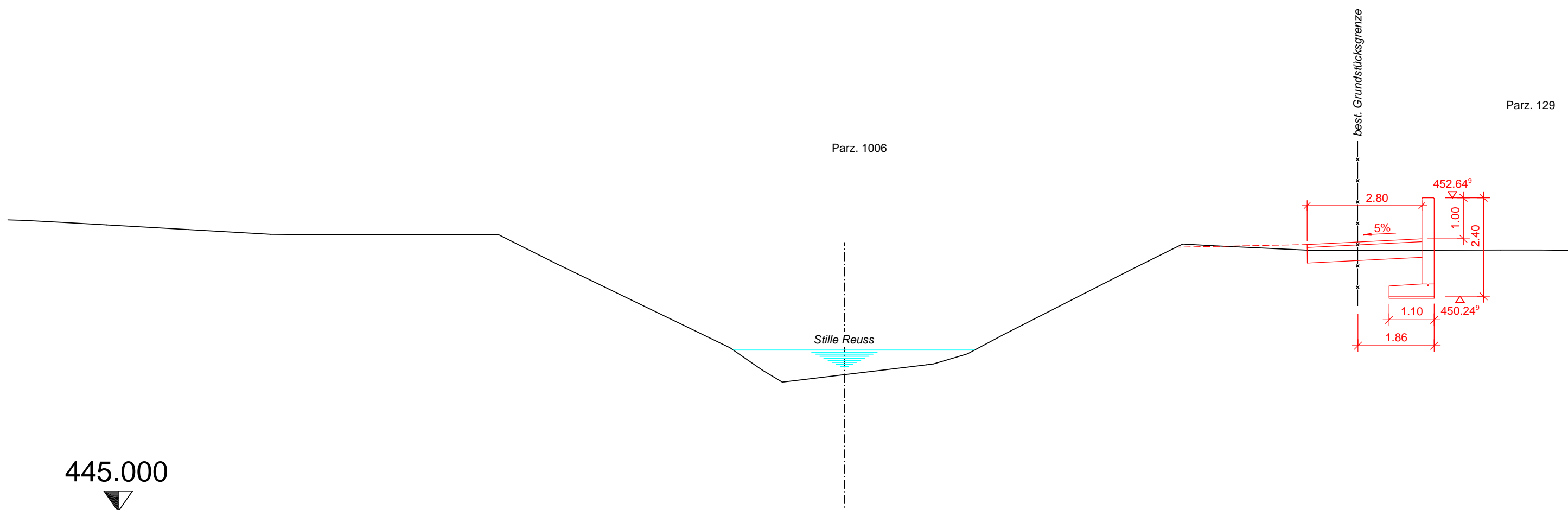
QP M 740.00 1 : 100



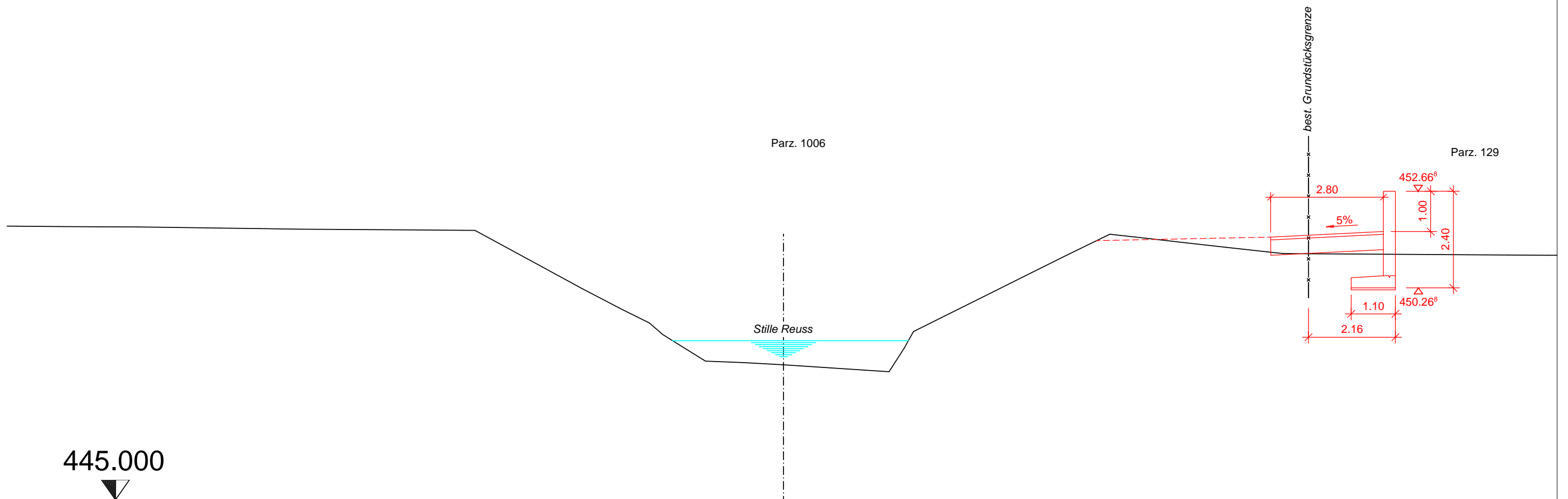
QP M 760.00 1 : 100



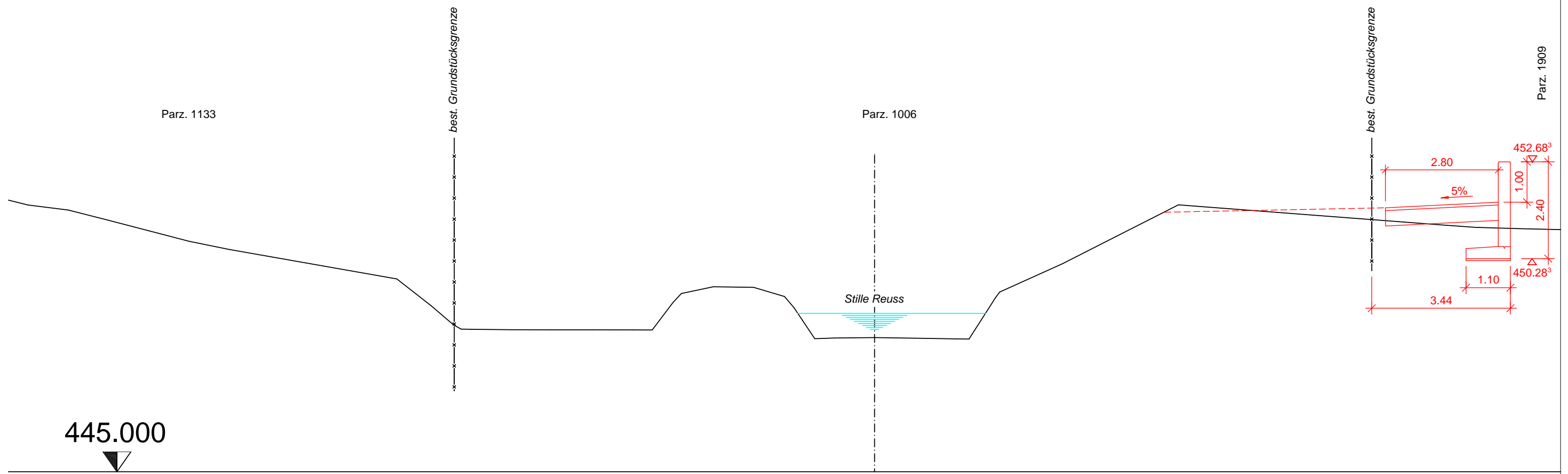
QP M 780.00 1 : 100




QP M 800.00 1 : 100



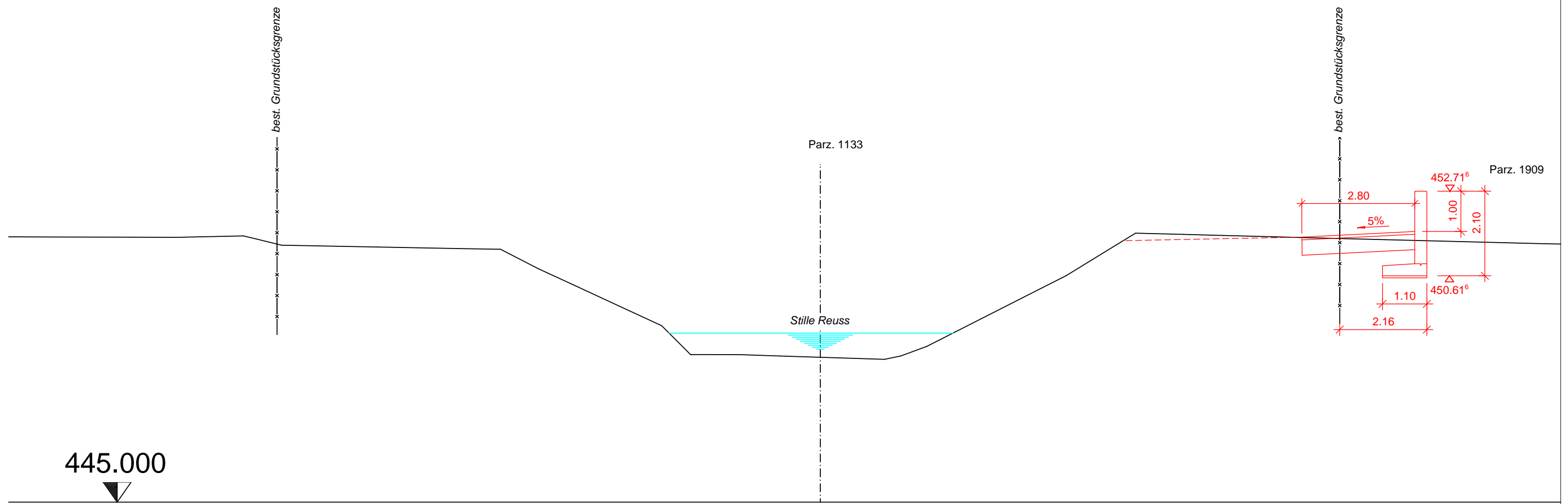
QP M 820.00 1 : 100



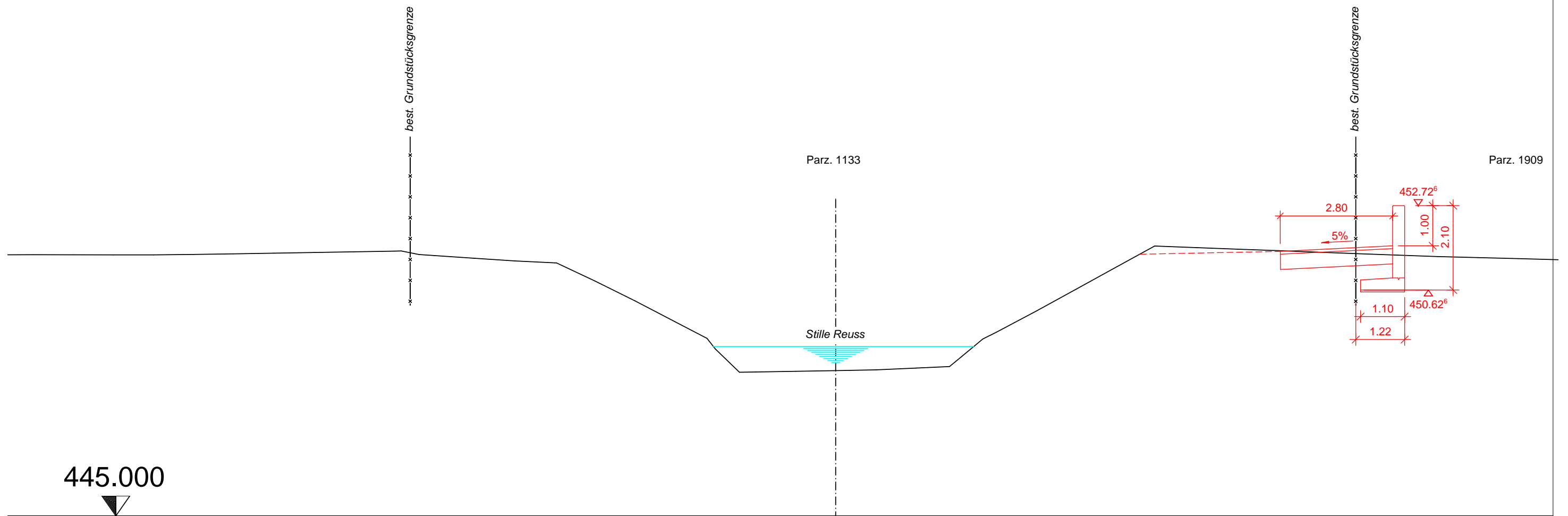
QP M 840.00 1 : 100



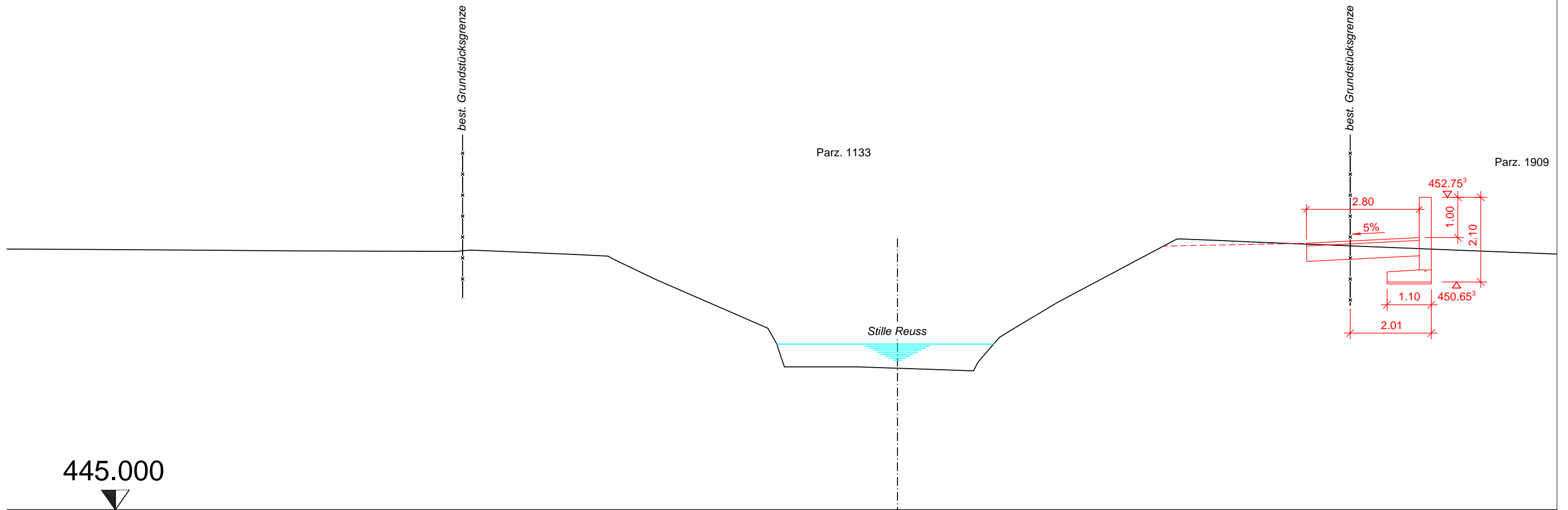
QP M 860.00 1 : 100



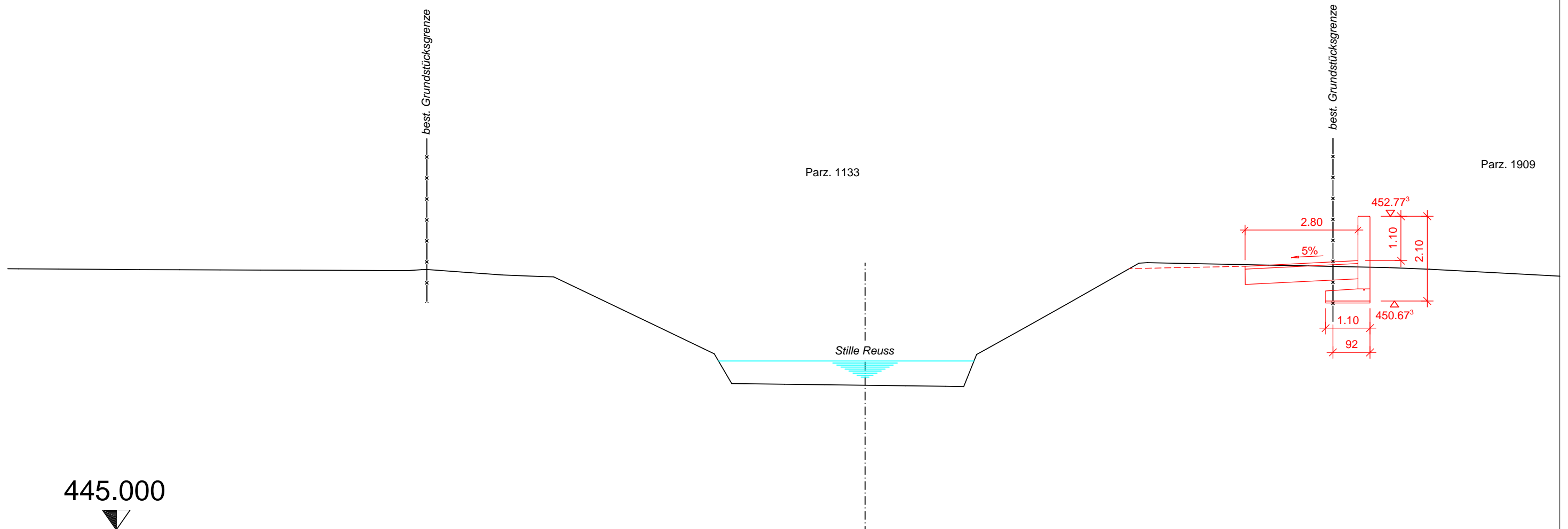
QP M 880.00 1 : 100



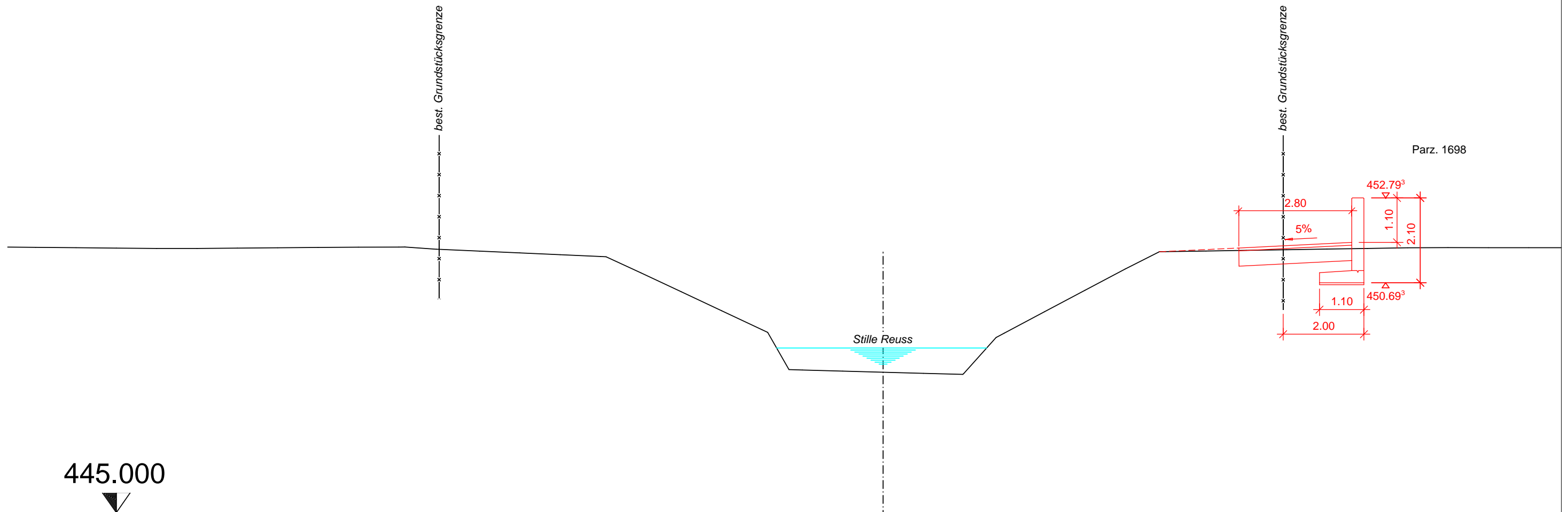
QP M 900.00 1 : 100



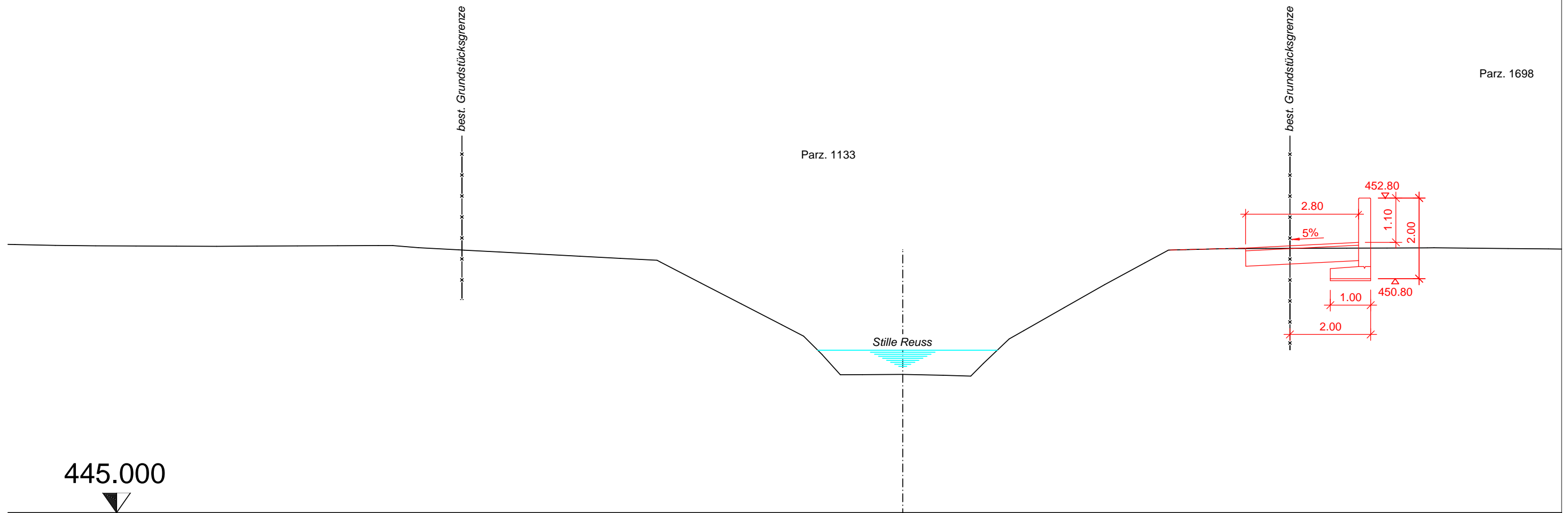
QP M 920.00 1 : 100



QP M 940.00 1 : 100



QP M 960.00 1 : 100



QP M 980.00 1 : 100

