

KANTON
URI

Baudirektion

Amt für Tiefbau, Abteilung Wasserbau

Gemeinde **Schattdorf**

Objekt **Hochwasserschutz Urner Talboden, HW_E3**

Gewässer **Stille Reuss**


Bauteil **Schutzmassnahmen Stille Reuss inkl.
Neubau Rad- und Gehweg**

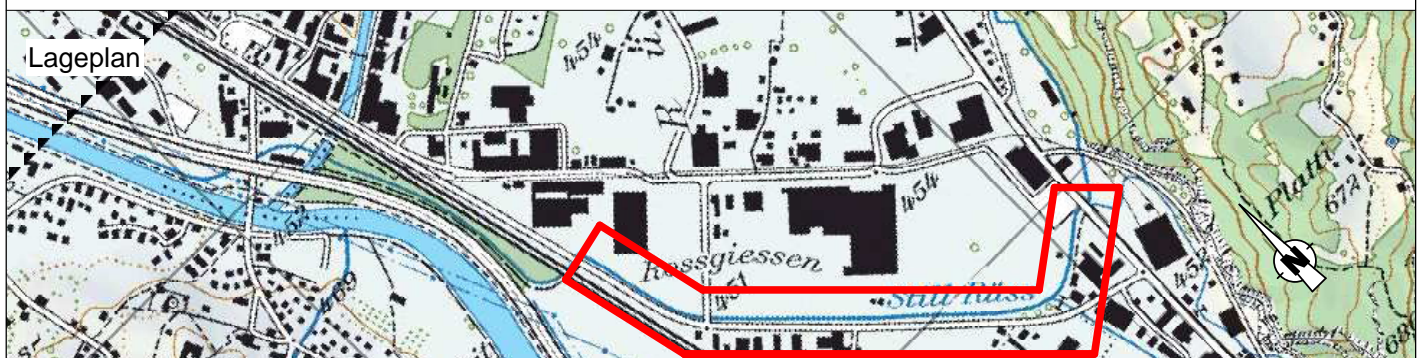
Bereich **RUAG West bis Tellpark / Jumbo**

Planart **Querprofile 1 : 100, M 220.00 - 680.00**

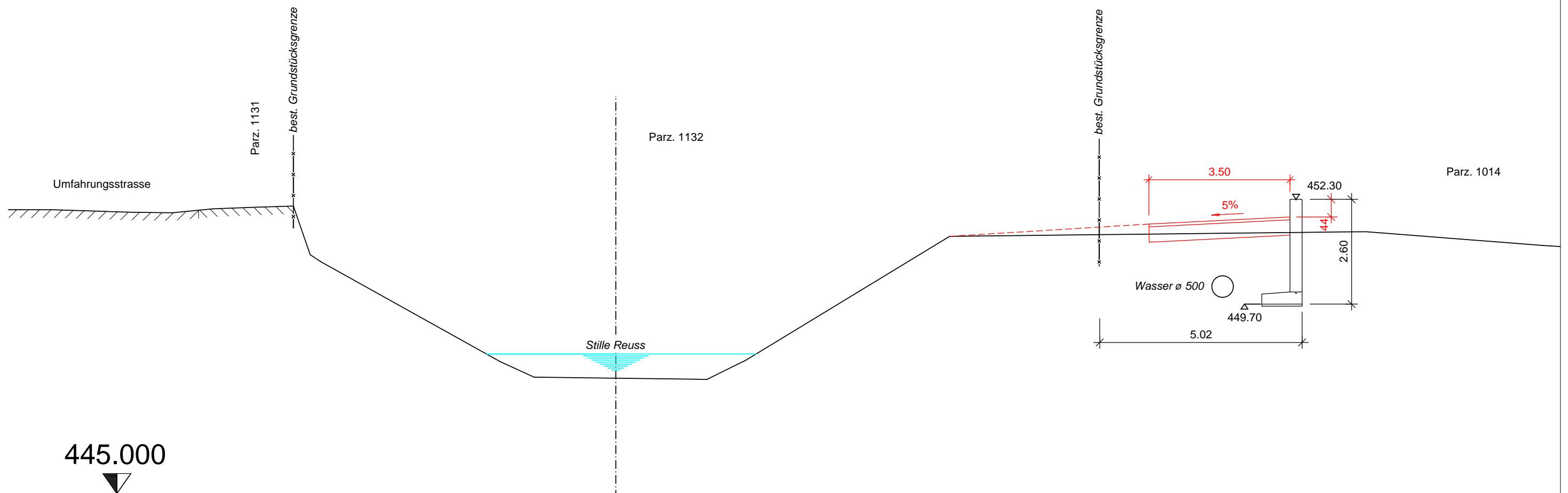
Phase	Plan des ausgeführten Bauwerkes	Beilage:
-------	--	----------

Masstab	Planformat	Plan-Nummern			
1:100	A3	Kanton Uri	Ingenieurbüro: 4466 - 307		

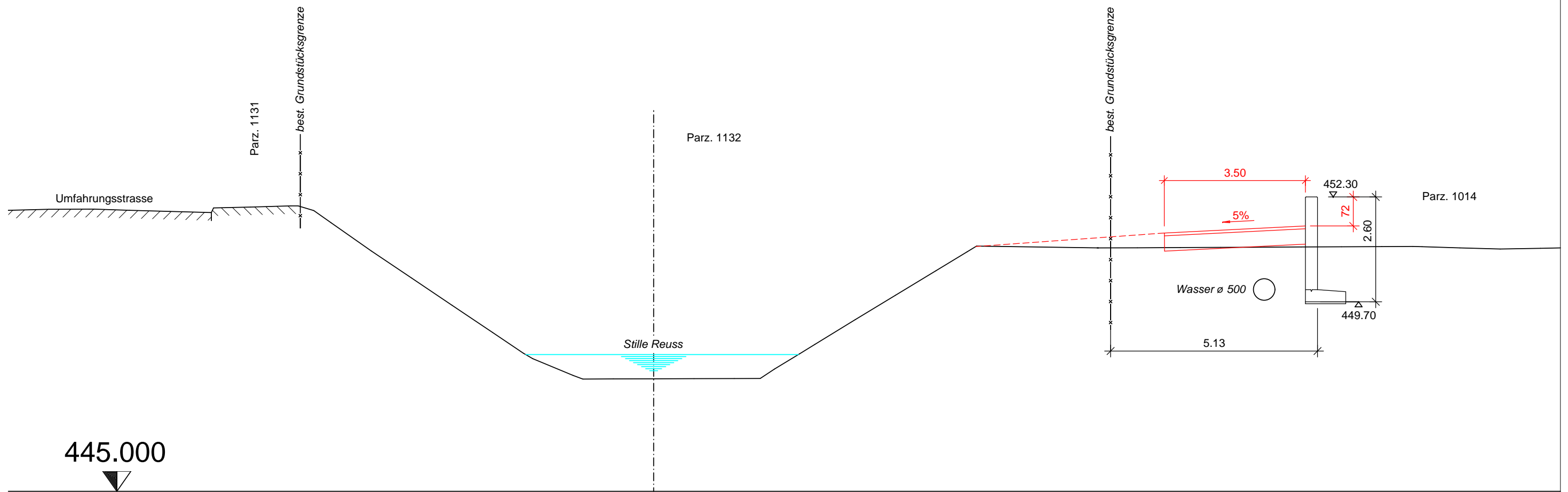
Projektverfasser:  ALTDORF • ZÜRICH • LAUSANNE		Datum	Gez.	Ges.	Eingang	geprüft
		30.07.14	PZ	Pai		
	a					
	b					
		c				



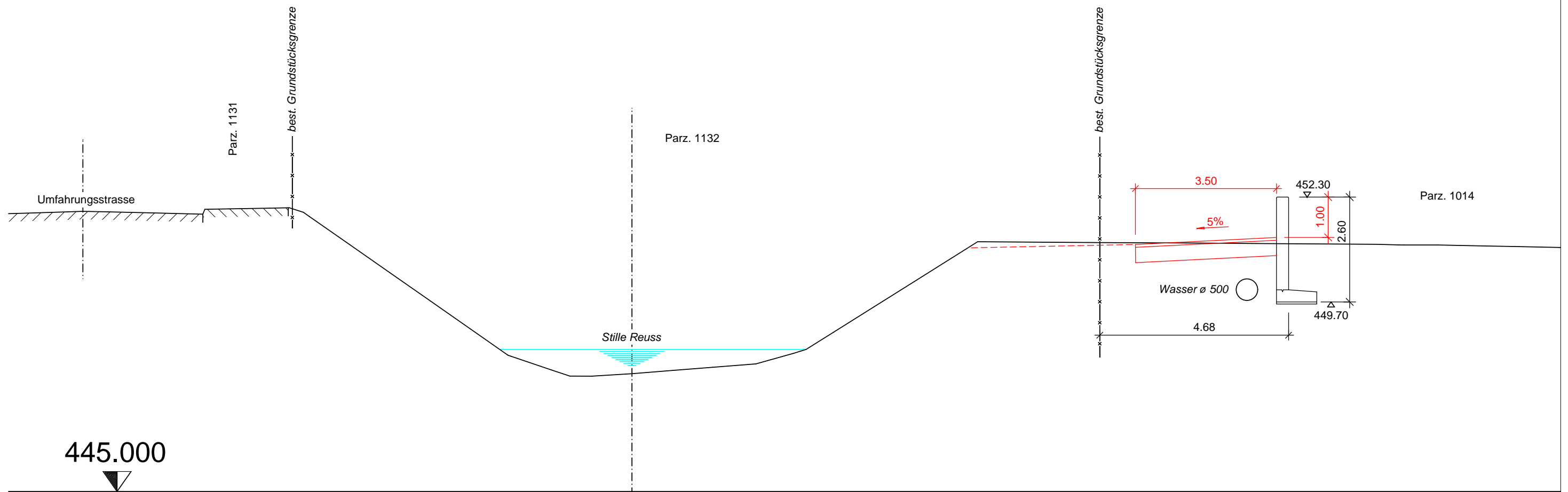
QP M 220.00 1 : 100



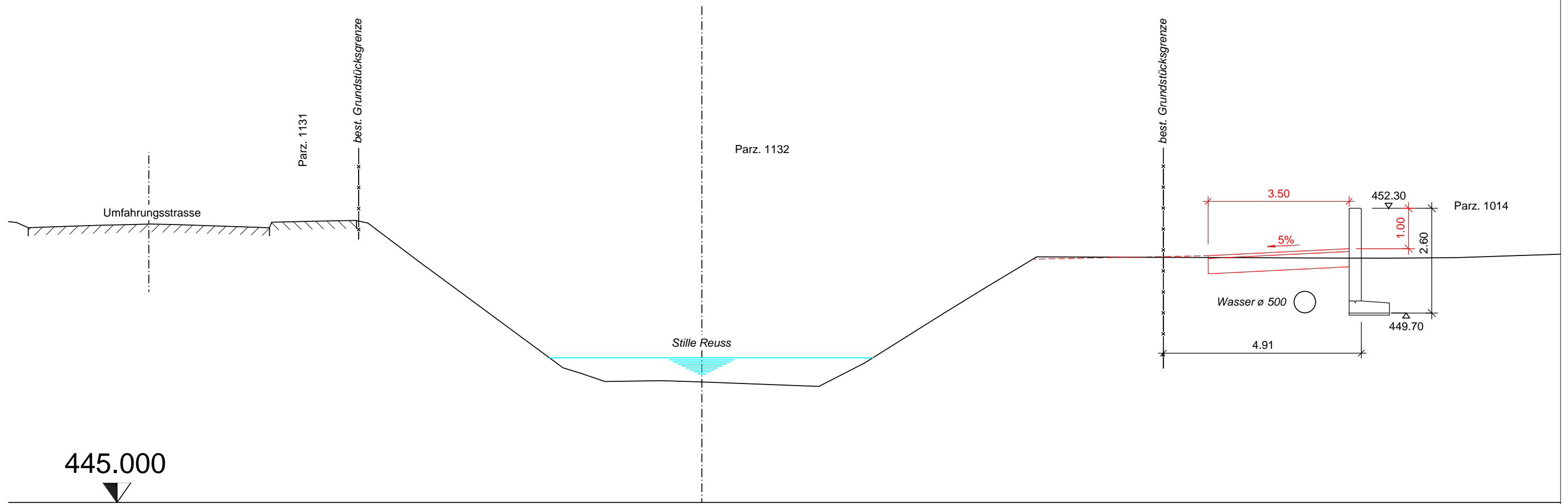
QP M 240.00 1 : 100



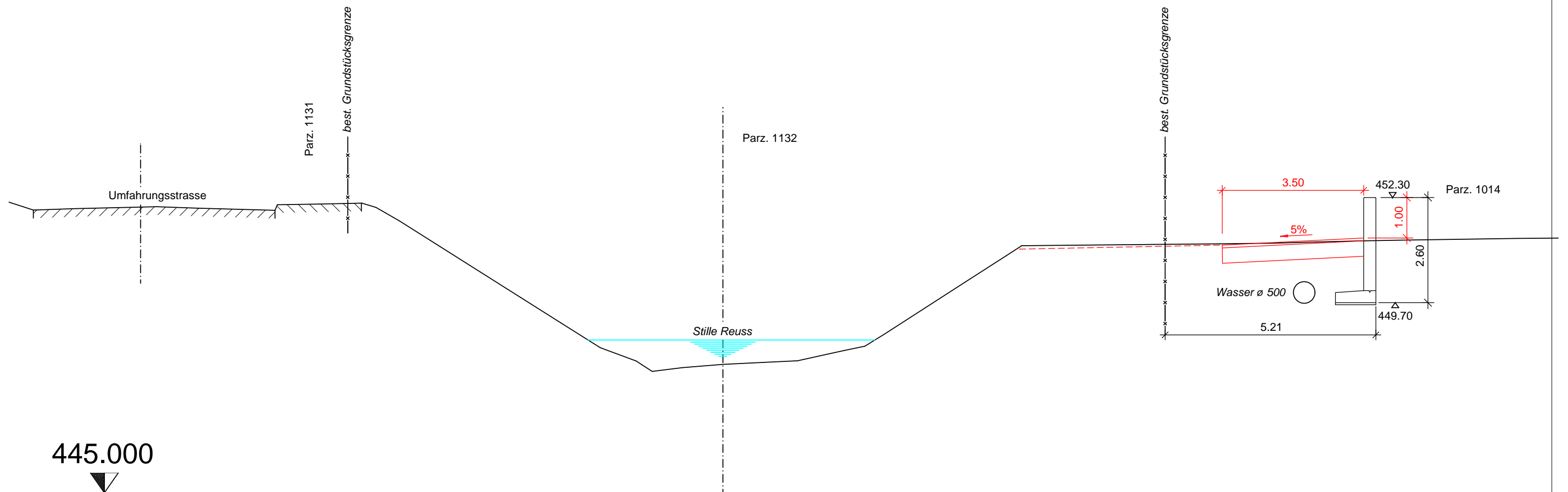
QP M 260.00 1 : 100



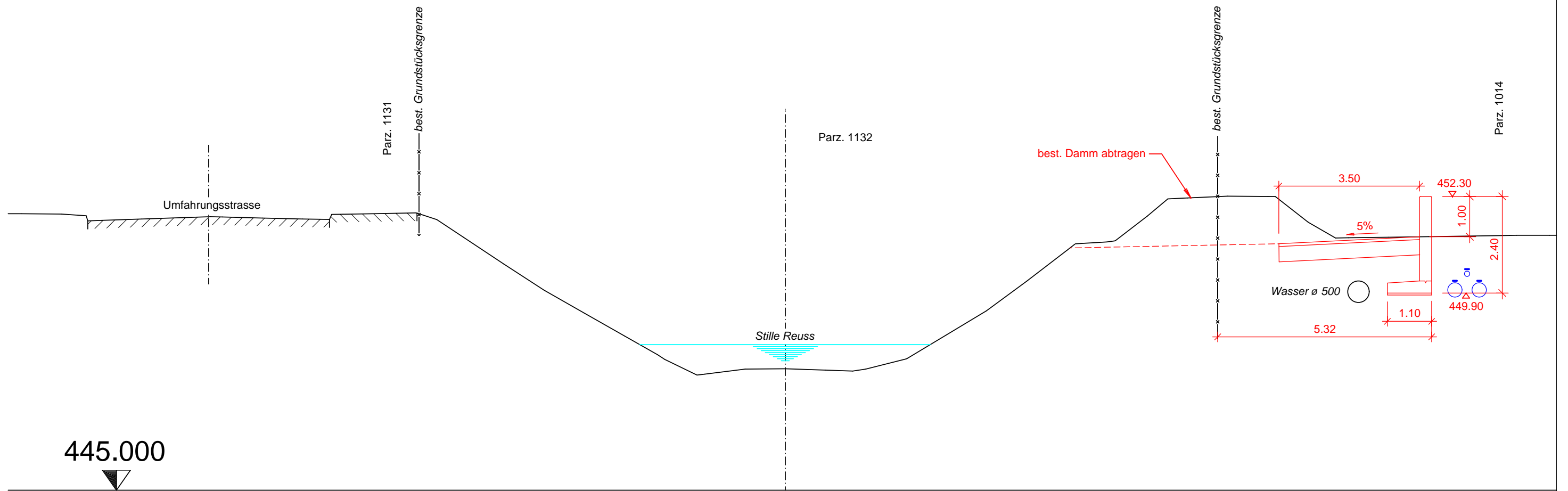
QP M 280.00 1 : 100



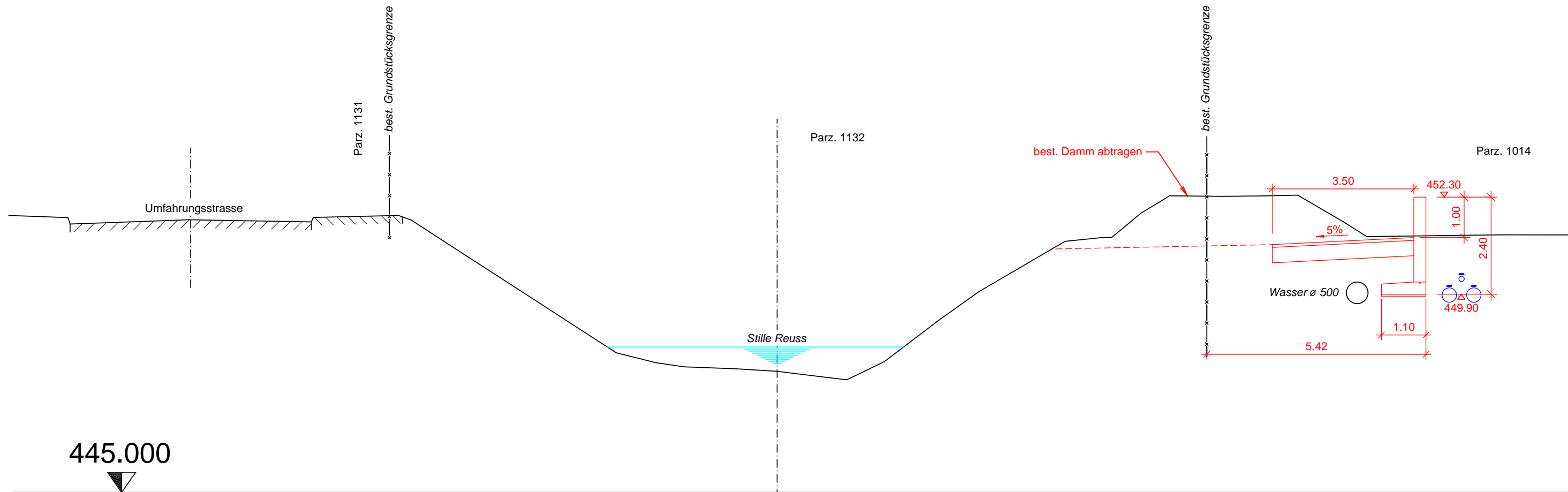
QP M 300.00 1 : 100



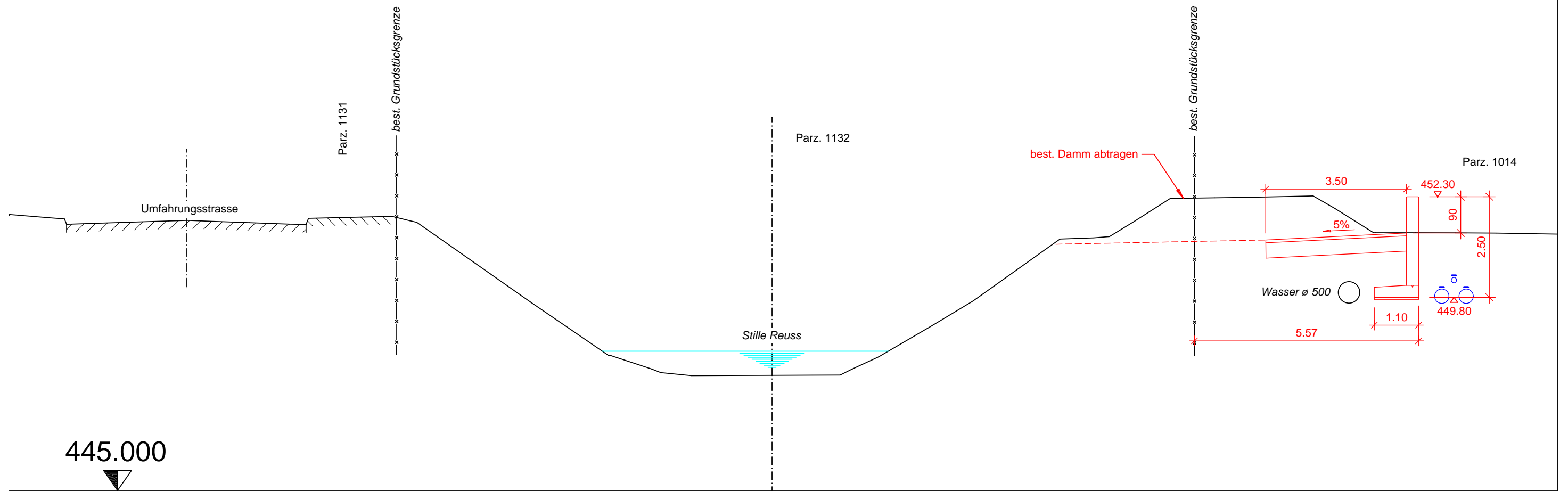
QP M 320.00 1 : 100



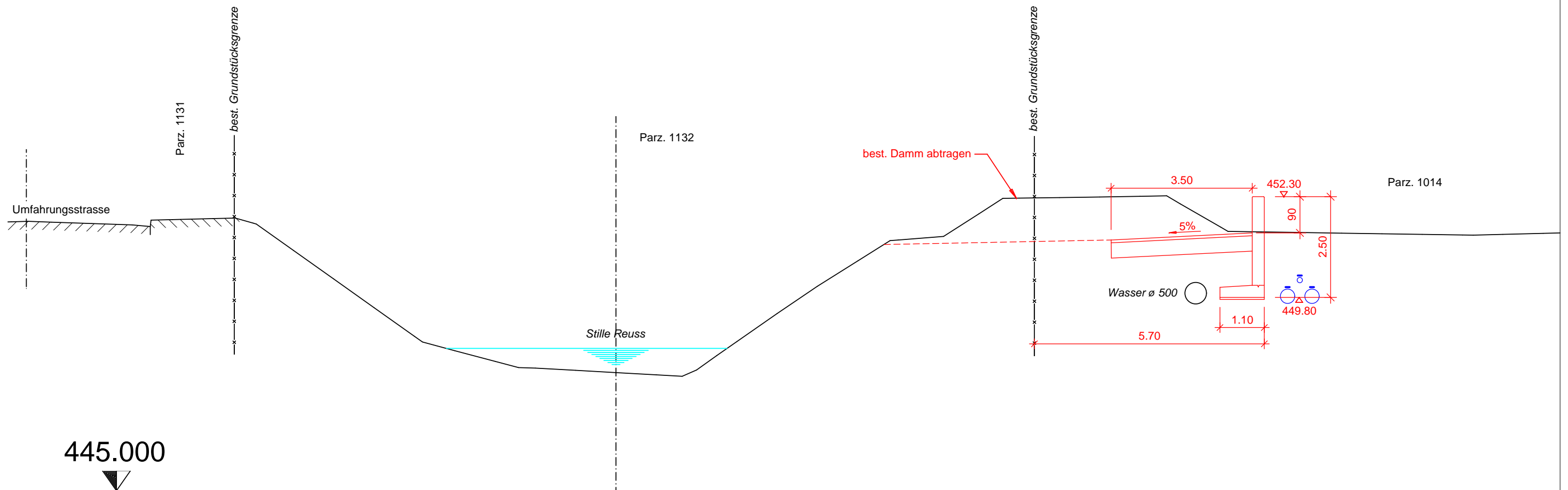
QP M 340.00 1 : 100



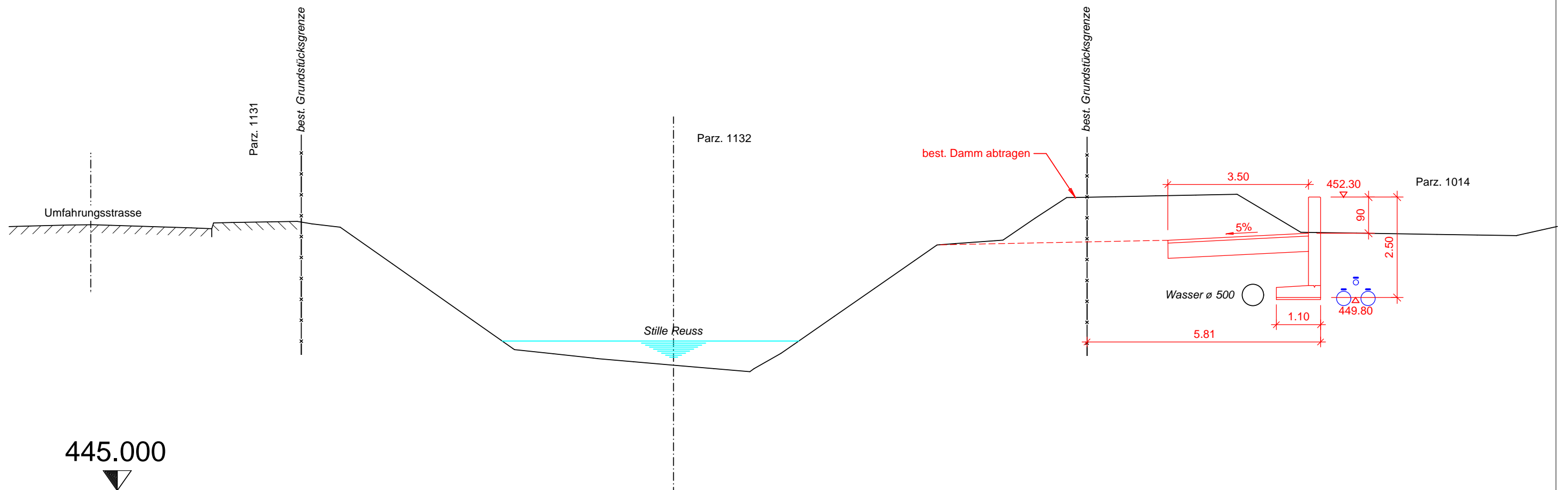
QP M 360.00 1 : 100



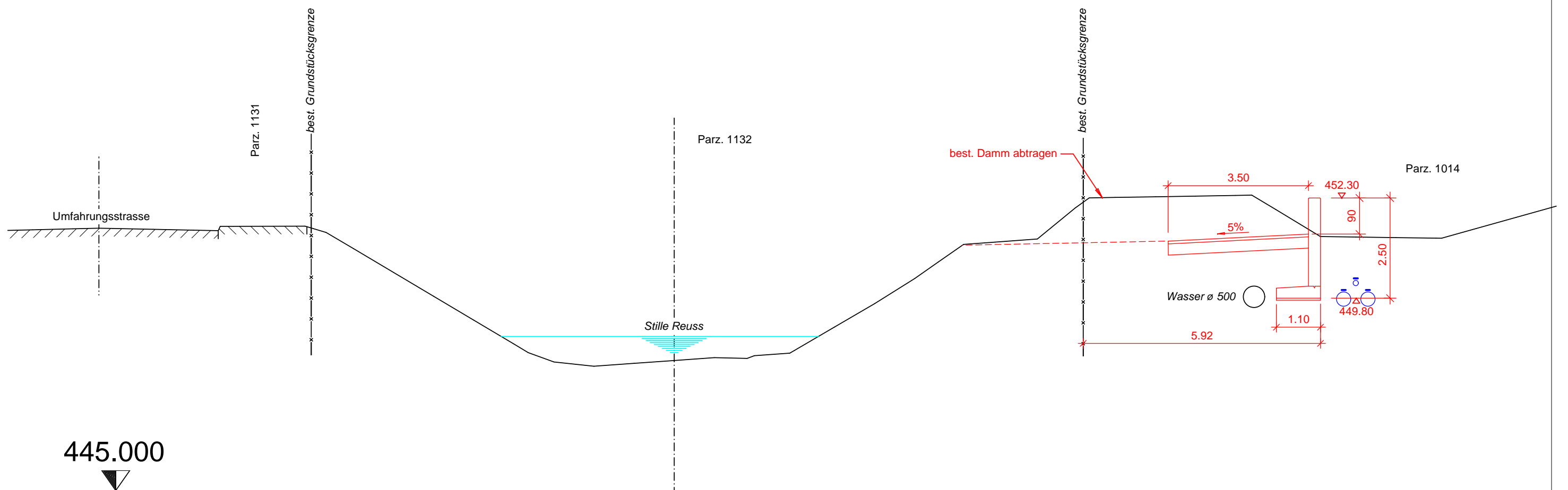
QP M 380.00 1 : 100



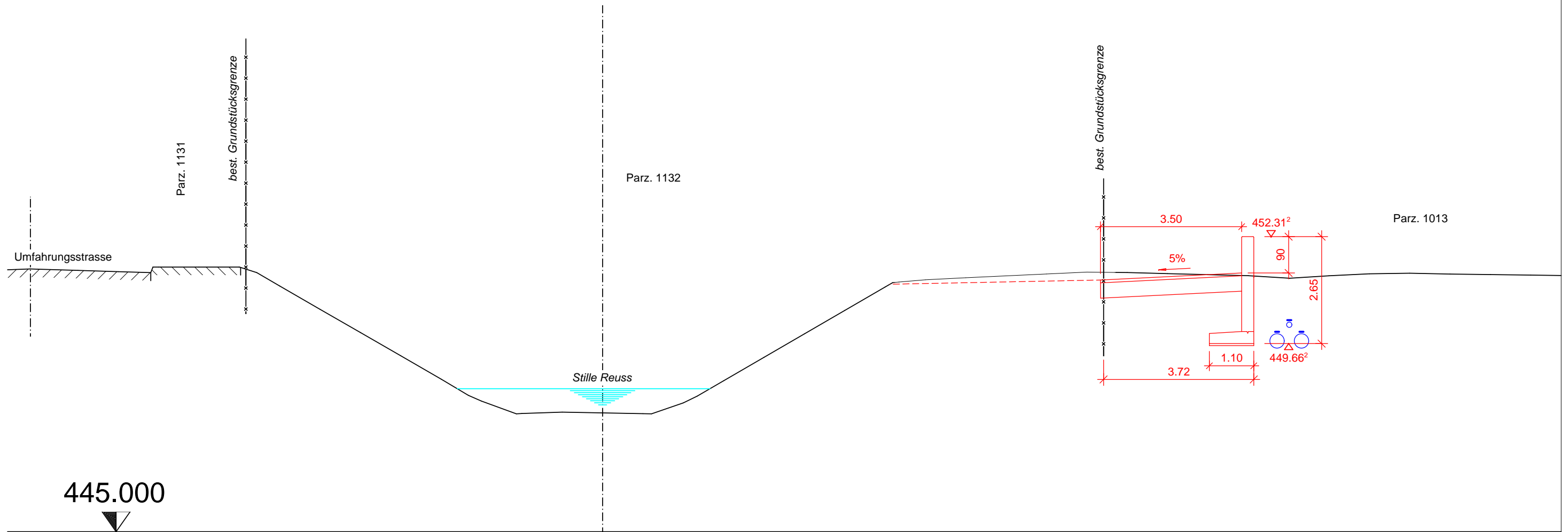
QP M 400.00 1 : 100



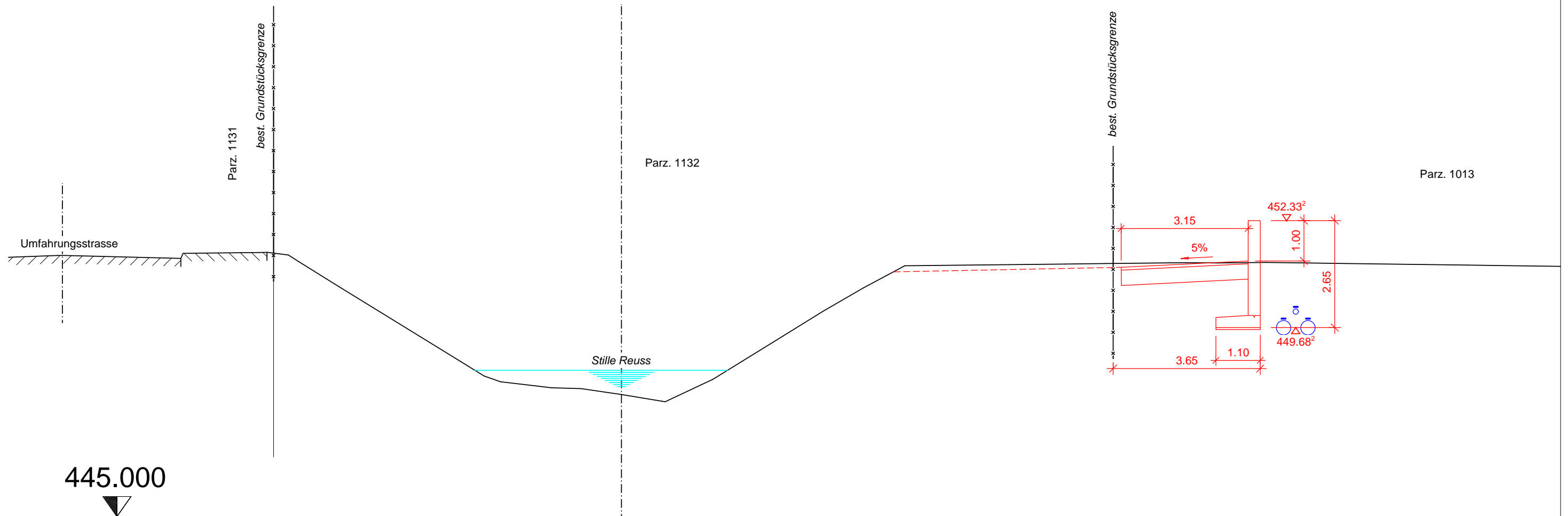
QP M 420.00 1 : 100



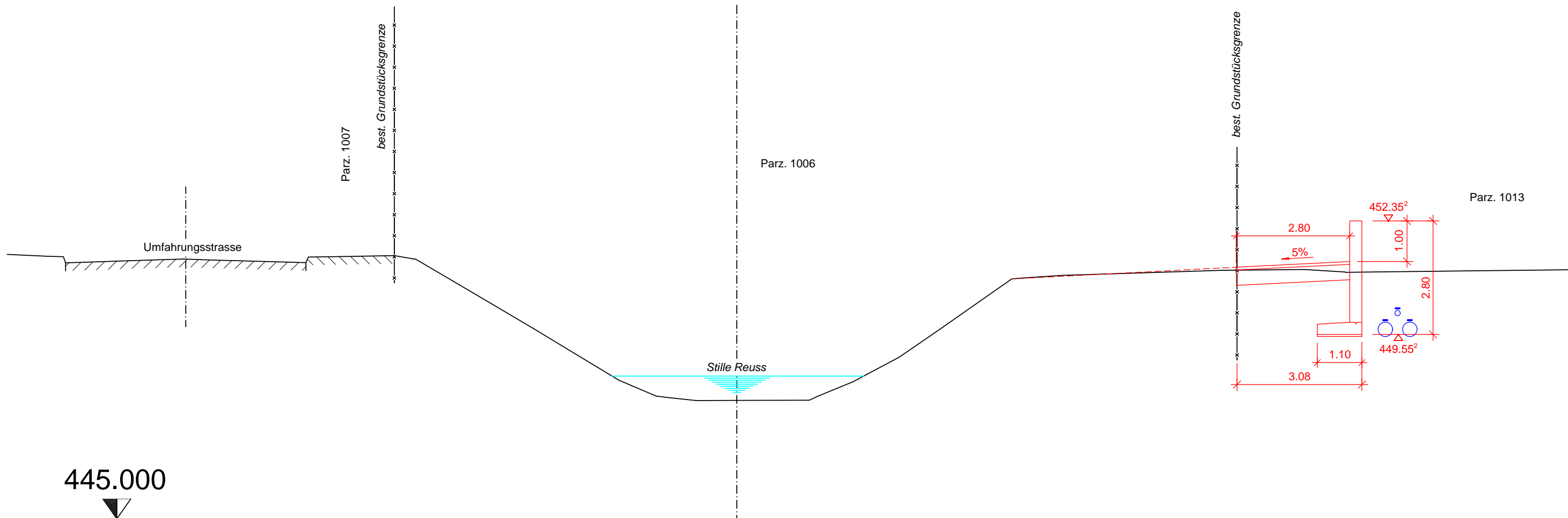
QP M 440.00 1 : 100



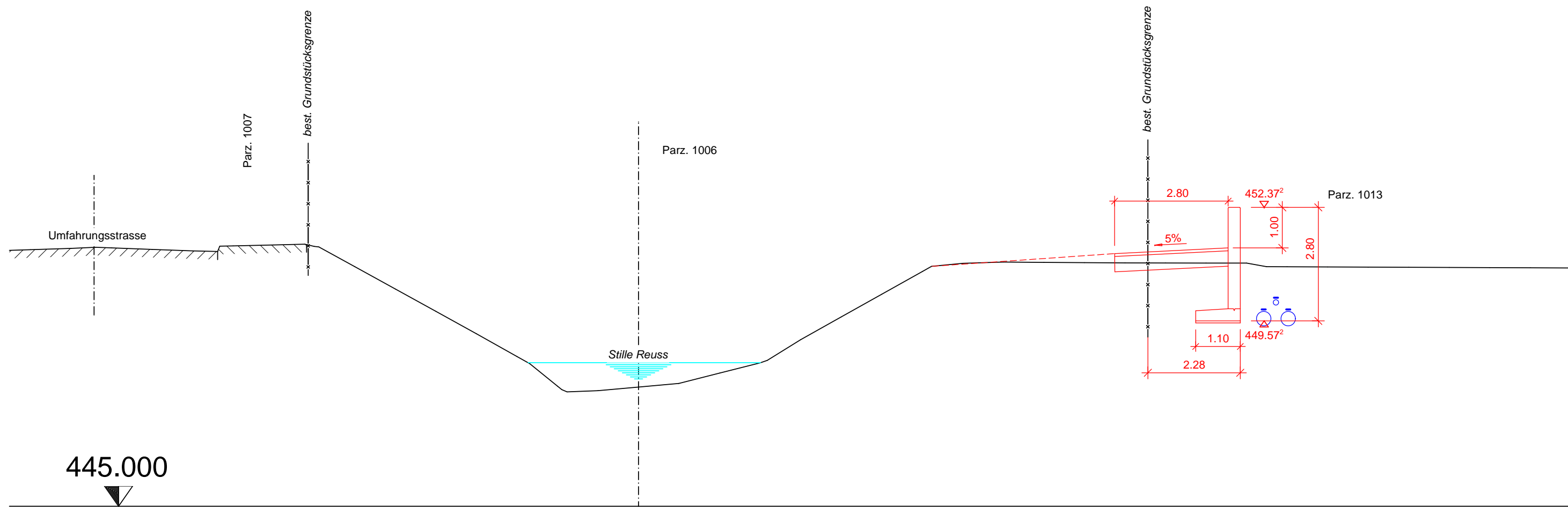
QP M 460.00 1 : 100



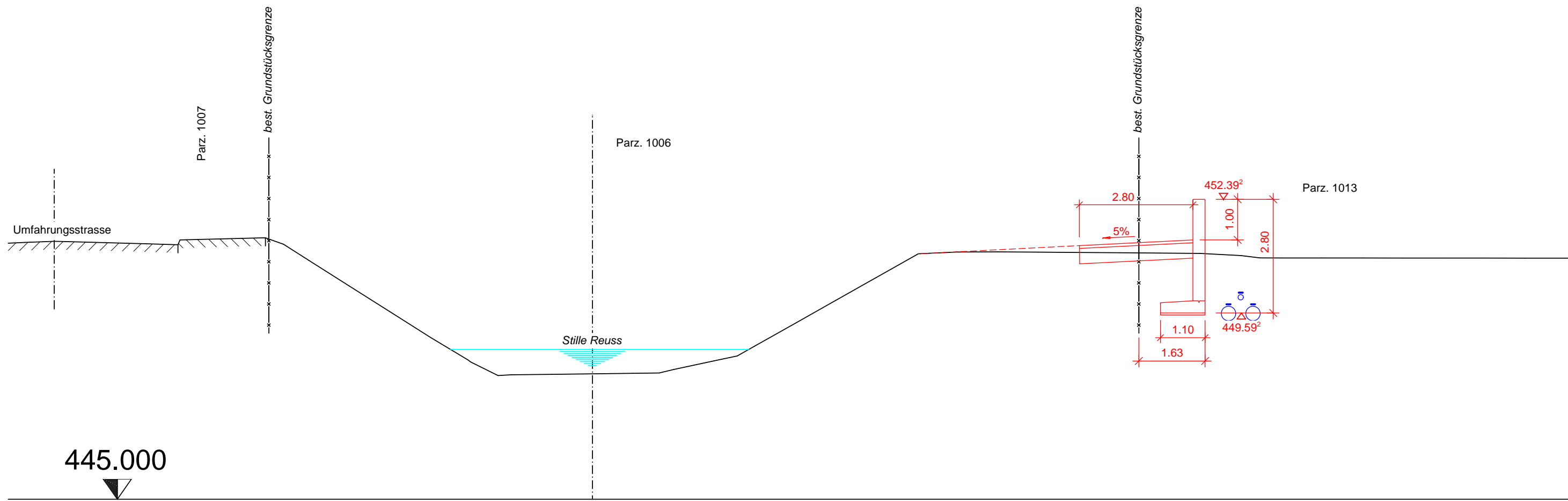
QP M 480.00 1 : 100



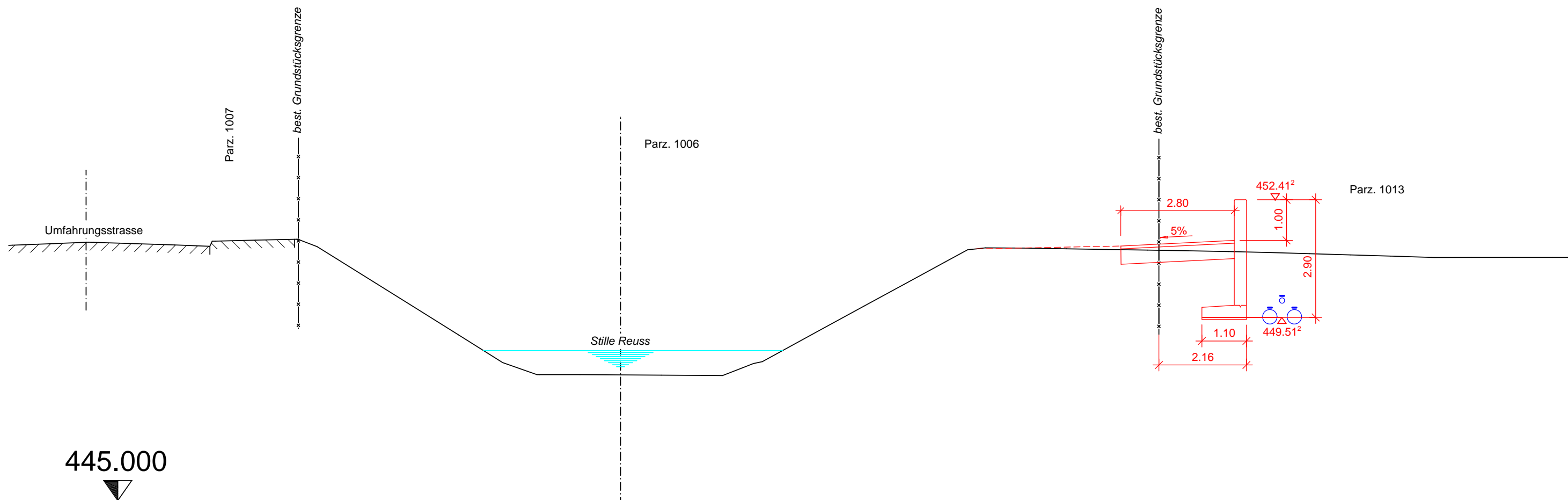
QP M 500.00 1 : 100



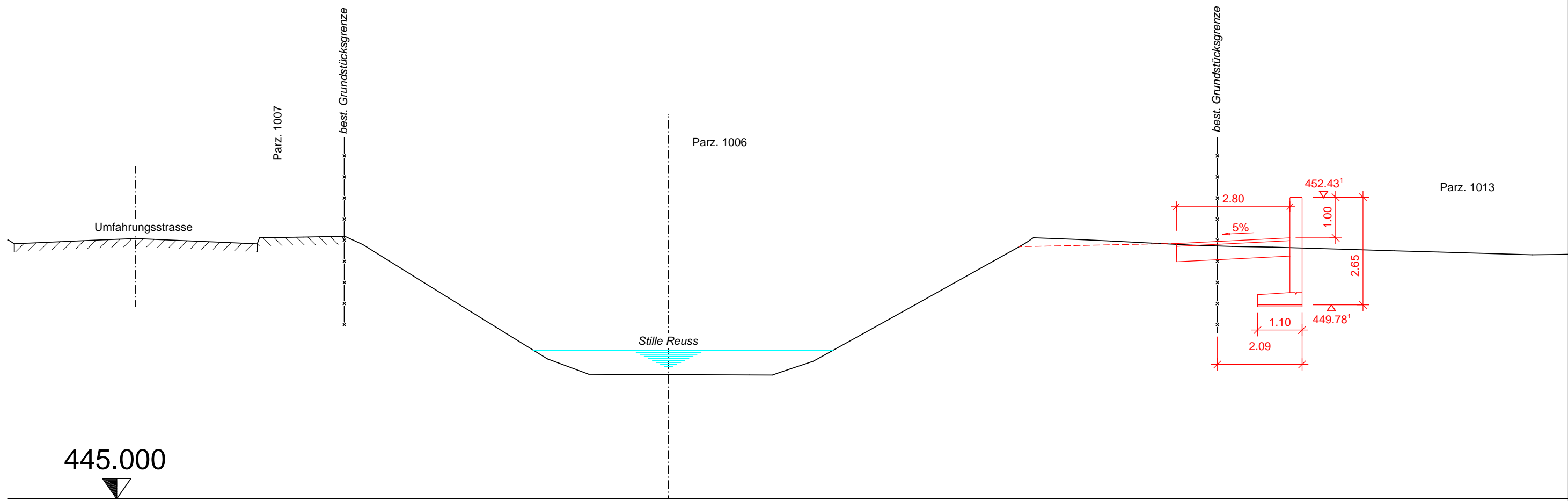
QP M 520.00 1 : 100



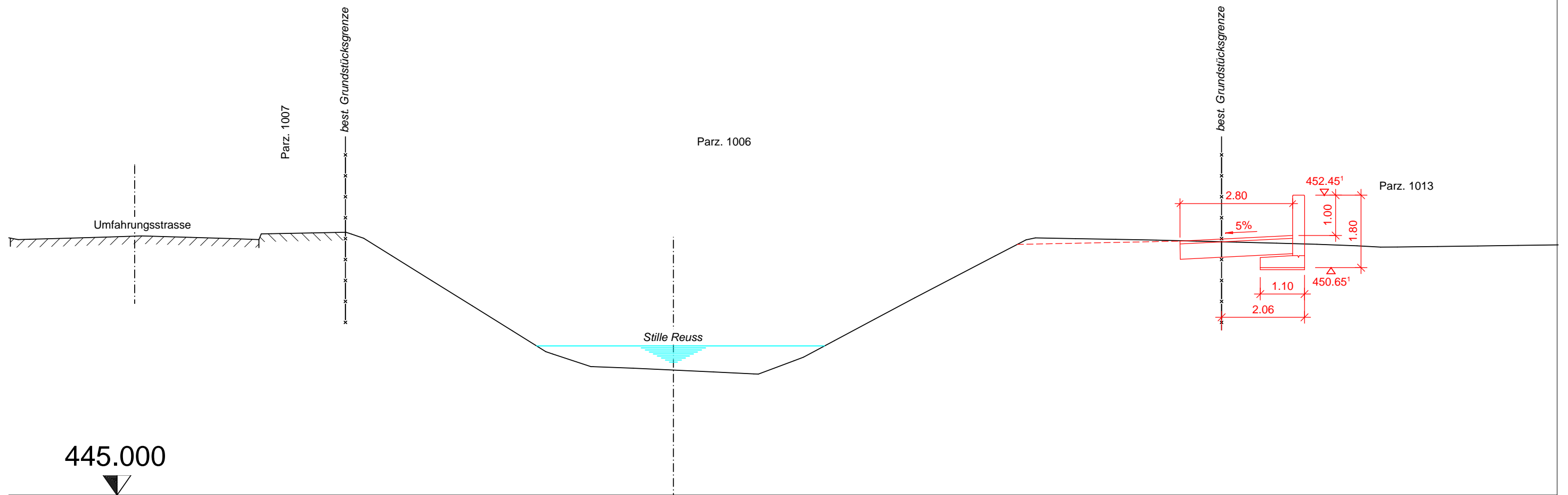
QP M 540.00 1 : 100



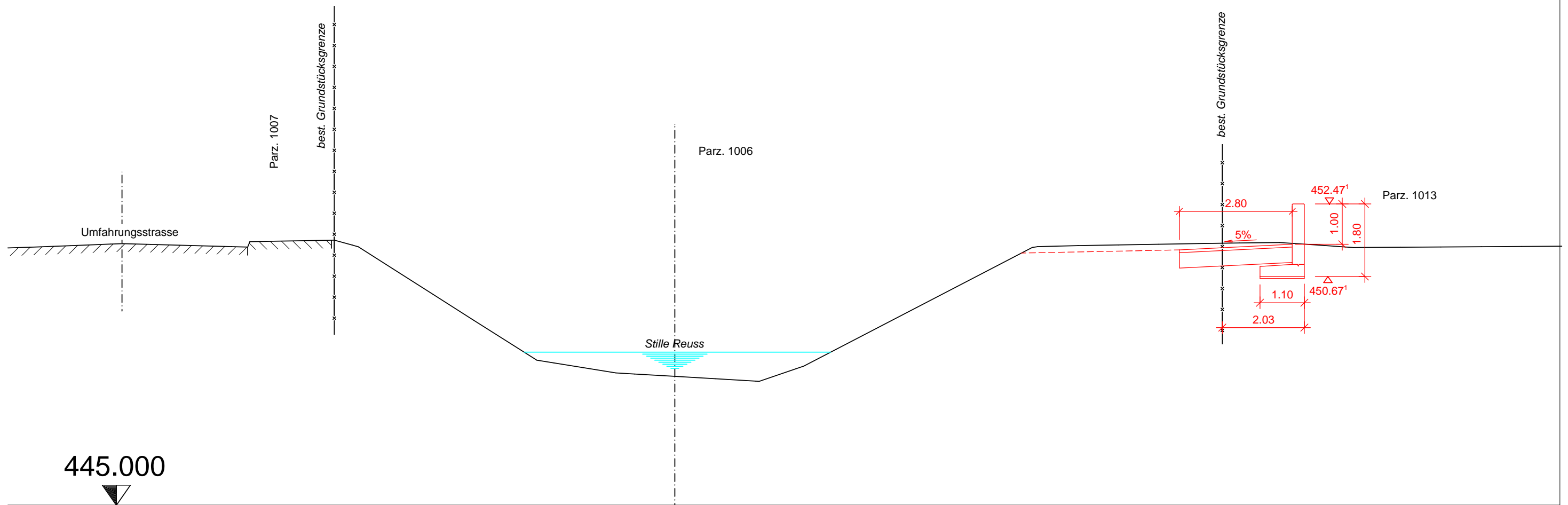
QP M 560.00 1 : 100



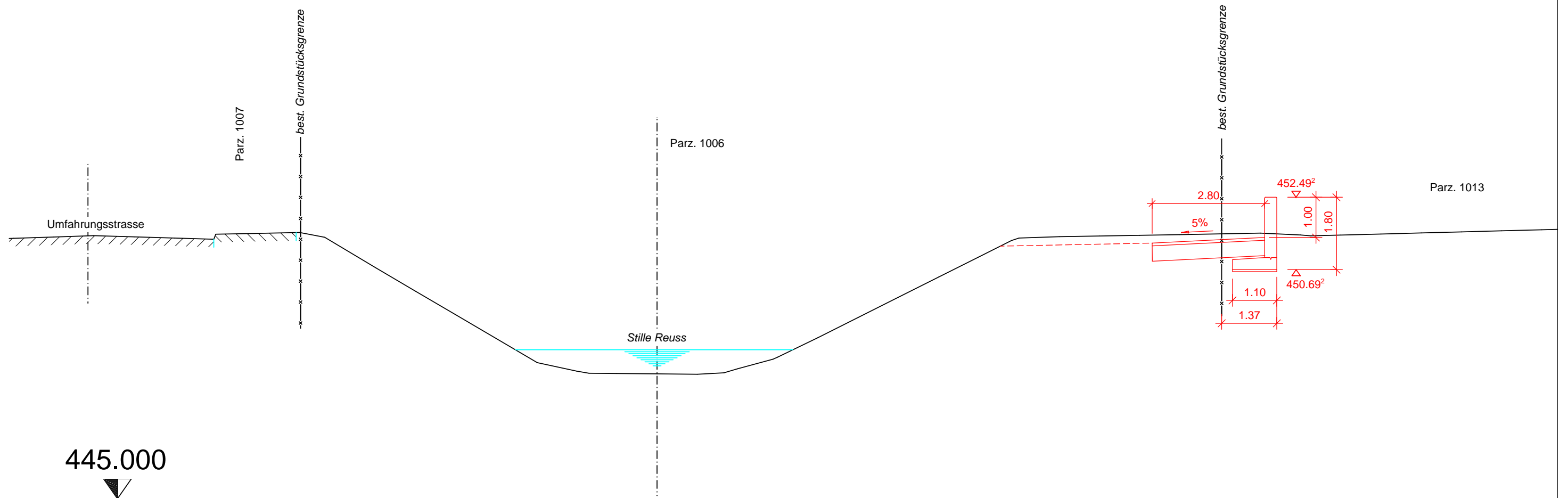
QP M 580.00 1 : 100



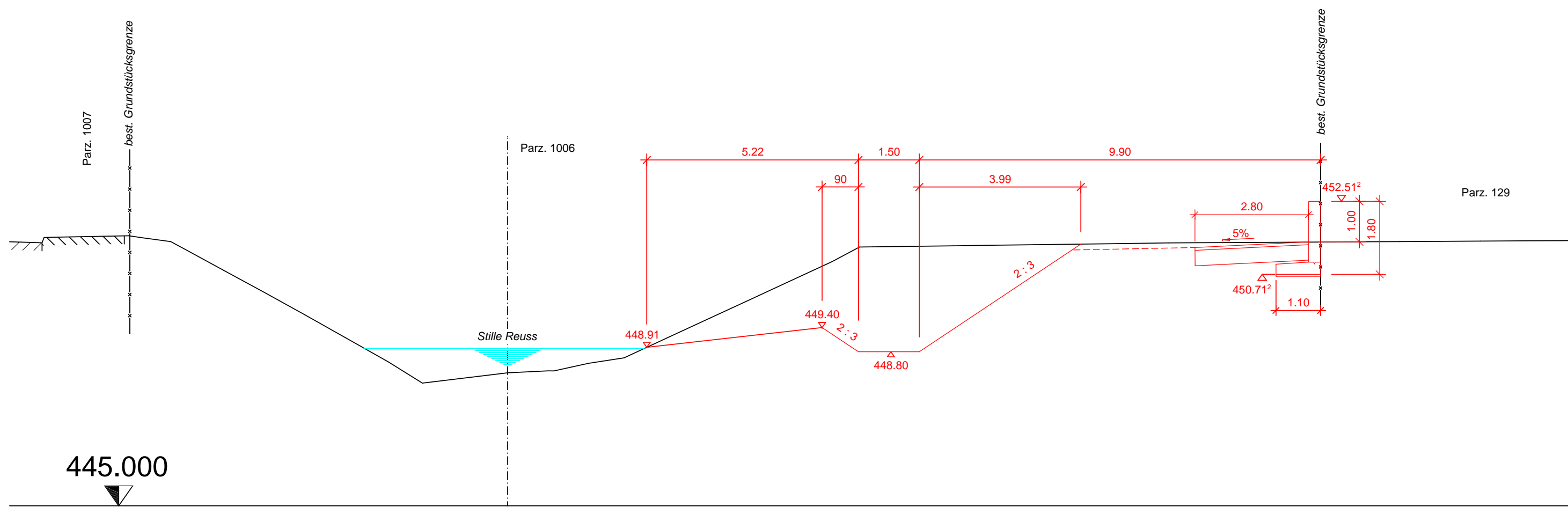
QP M 600.00 1 : 100



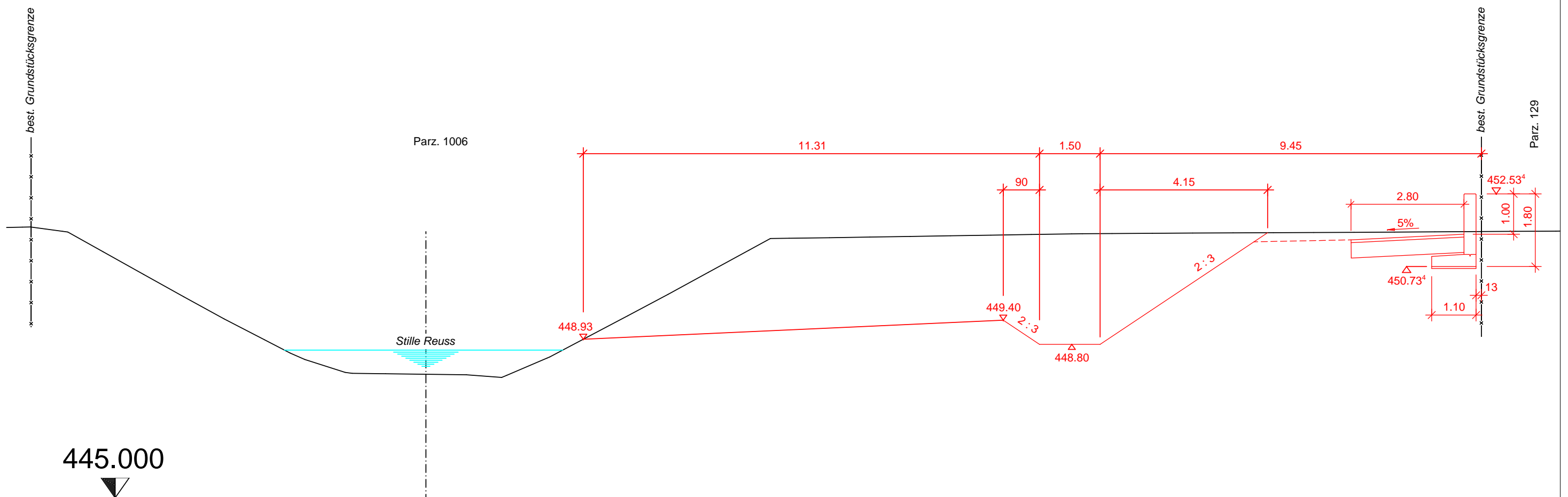
QP M 620.00 1 : 100



QP M 640.00 1 : 100



QP M 660.00 1 : 100



QP M 680.00 1 : 100

